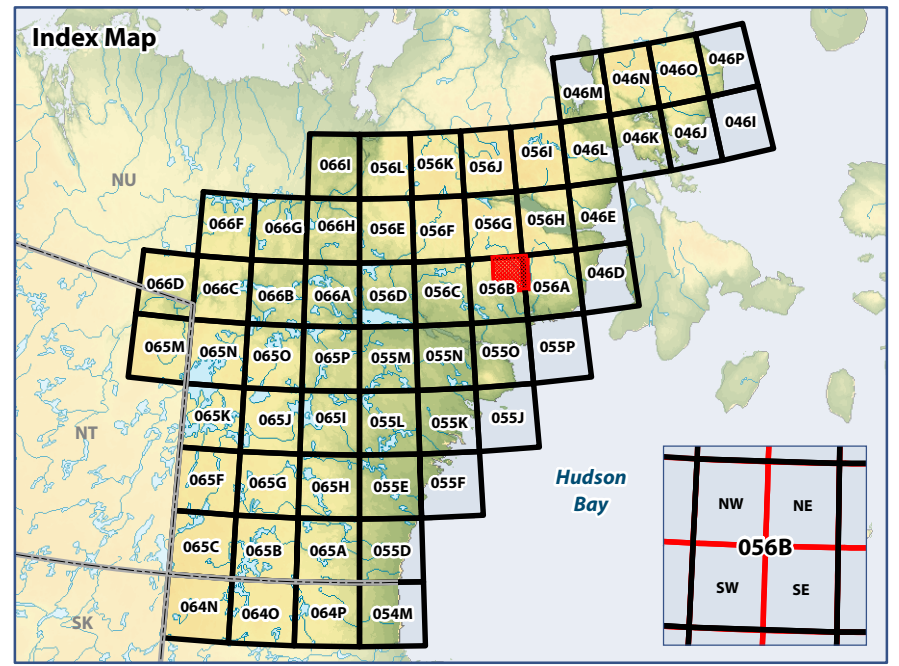


Map 056B NE Ecological Land Classification

Legend

- + ELC Sample Sites
- Water
- Wet Graminoid
- Graminoid Tundra
- Graminoid/Heath Tundra
- Graminoid/Shrub Tundra
- Shrub/Heath Tundra
- Heath Tundra
- Heath Upland
- Heath Upland/Rock Complex
- Lichen Tundra
- Lichen/Rock Complex
- Sand
- Boulder/Gravel
- Rock
- Cloud/Shadow



0 5 10
Kilometres
WGS 1984 UTM Zone 15N














Data Sources:
Natural Resources Canada, Caslys Consulting Ltd.
Department of Environment (Government of Nunavut)


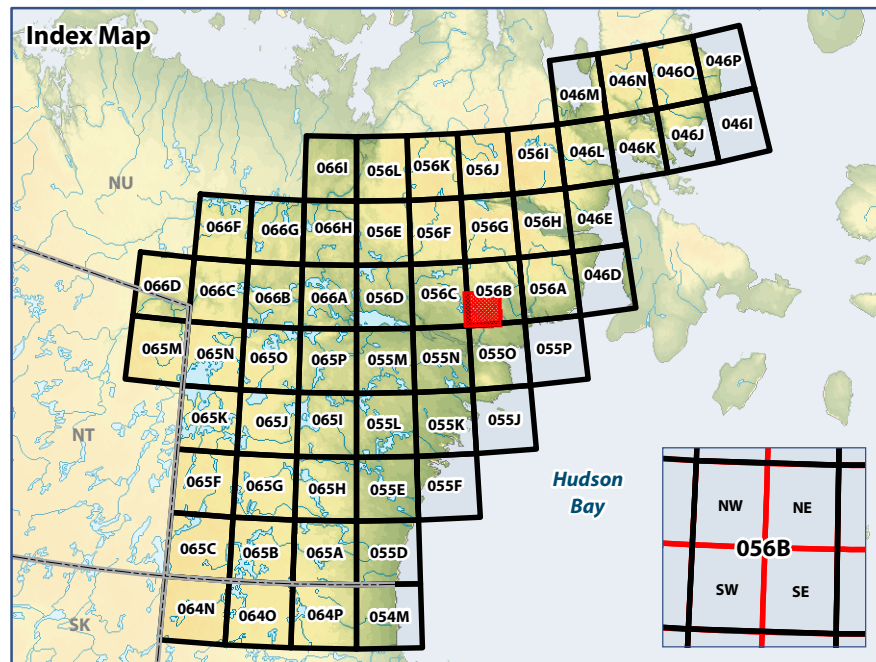
Prepared by:



Map 056B SW Ecological Land Classification

Legend

- | | | | |
|--|------------------------|---|---------------------------|
| + | ELC Sample Sites |  | Heath Upland |
|  | Water |  | Heath Upland/Rock Complex |
|  | Wet Graminoid |  | Lichen Tundra |
|  | Graminoid/Heath Tundra |  | Lichen/Rock Complex |
|  | Graminoid/Shrub Tundra |  | Sand |
|  | Shrub/Heath Tundra |  | Boulder/Gravel |
|  | Heath Tundra |  | Rock |





WGS 1984 UTM Zone 15N

Data Sources:

Natural Resources Canada, Caslys Consulting Ltd.
Department of Environment (Government of Nunavut)

Prepared by:

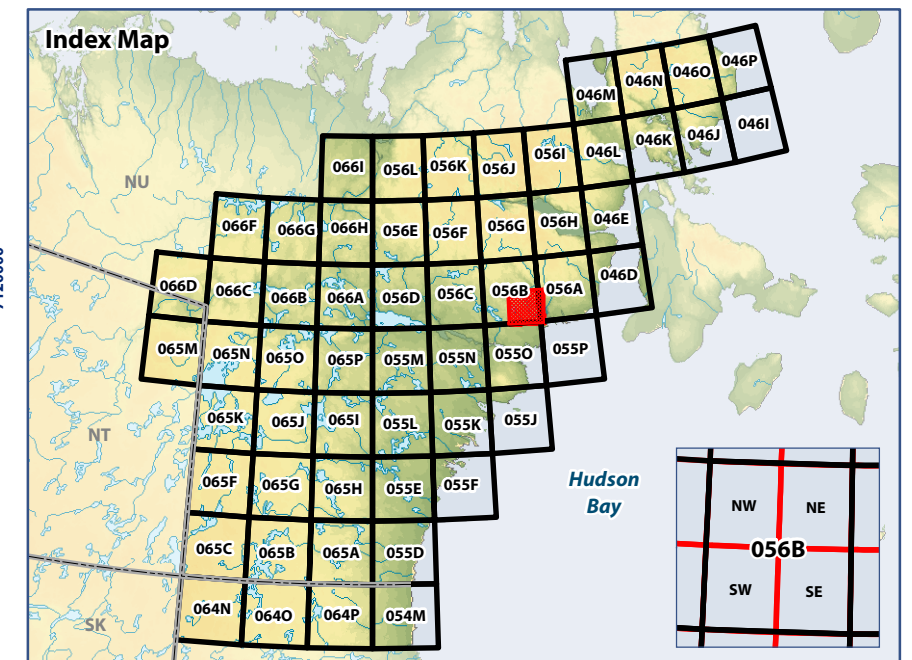




Map 056B SE Ecological Land Classification

Legend

- | | | | |
|---|------------------------|--|---------------------------|
| + | ELC Sample Sites | | Heath Upland |
| | Water | | Heath Upland/Rock Complex |
| | Wet Graminoid | | Lichen Tundra |
| | Graminoid Tundra | | Lichen/Rock Complex |
| | Graminoid/Heath Tundra | | Sand |
| | Graminoid/Shrub Tundra | | Boulder/Gravel |
| | Shrub/Heath Tundra | | Rock |
| | Heath Tundra | | |



0 5 10
Kilometres

WGS 1984 UTM Zone 15N

Data Sources:
Natural Resources Canada, Caslys Consulting Ltd.
Department of Environment (Government of Nunavut)

Prepared by:



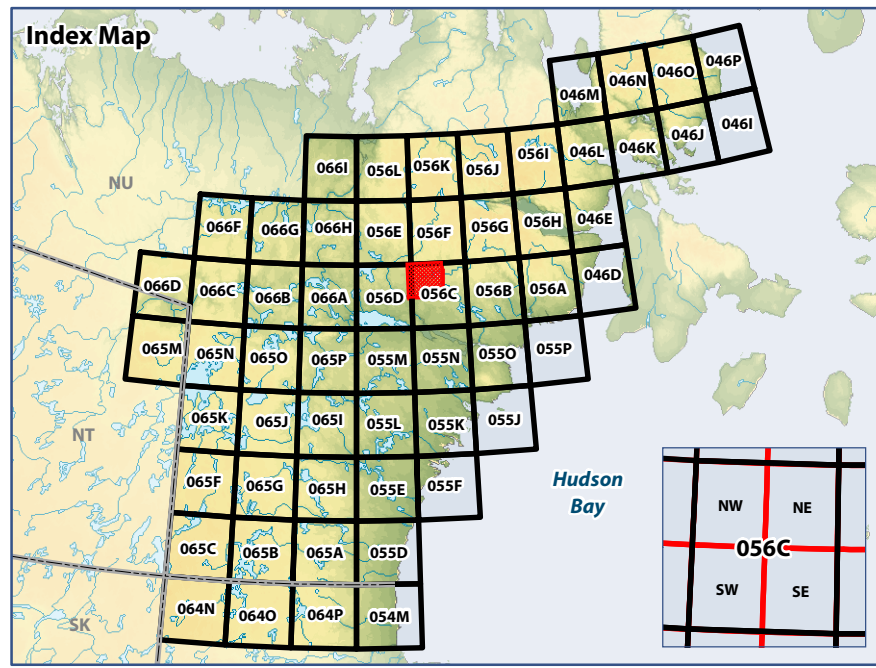
ᐃᐅᐅᐅᐅᐅᐅ
Avatiliqiyikkut
Department of Environment
Ministère de l'Environnement



Map 056C NW Ecological Land Classification

Legend


- | | | | |
|---|------------------------|--|---------------------------|
| + | ELC Sample Sites | | Heath Upland |
| | Water | | Heath Upland/Rock Complex |
| | Wet Graminoid | | Lichen Tundra |
| | Graminoid Tundra | | Lichen/Rock Complex |
| | Graminoid/Heath Tundra | | Sand |
| | Graminoid/Shrub Tundra | | Boulder/Gravel |
| | Shrub Tundra | | Rock |
| | Shrub/Heath Tundra | | Cloud/Shadow |
| | Heath Tundra | | |




WGS 1984 UTM Zone 15N

Data Sources:
Natural Resources Canada, Caslys Consulting Ltd.
Department of Environment (Government of Nunavut)

Prepared by:

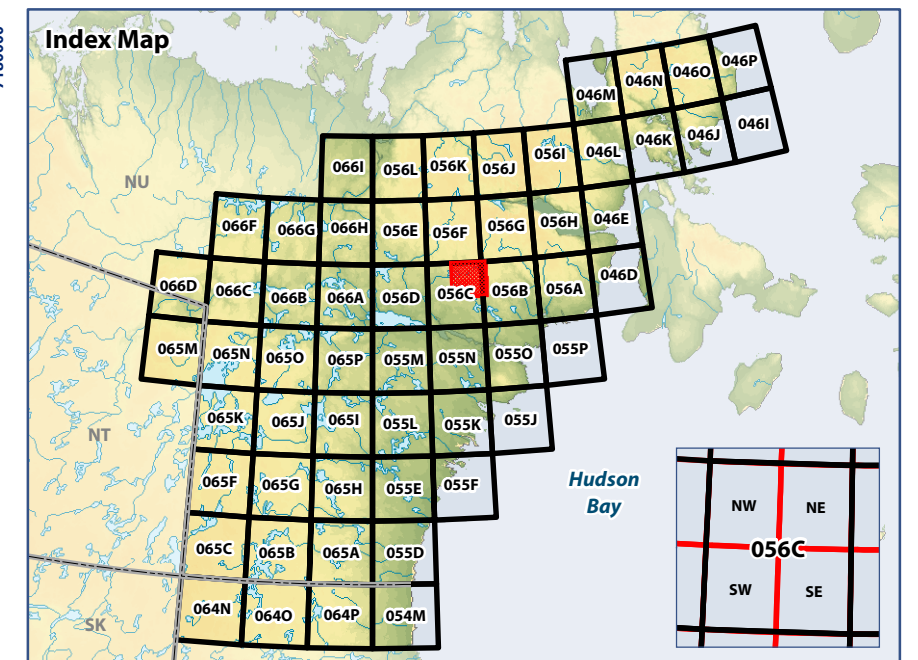




Map 056C NE Ecological Land Classification

Legend

- | | | | |
|---|------------------------|--|---------------------------|
| + | ELC Sample Sites | | Heath Upland |
| | Water | | Heath Upland/Rock Complex |
| | Wet Graminoid | | Lichen Tundra |
| | Graminoid Tundra | | Lichen/Rock Complex |
| | Graminoid/Heath Tundra | | Sand |
| | Graminoid/Shrub Tundra | | Boulder/Gravel |
| | Shrub Tundra | | Rock |
| | Shrub/Heath Tundra | | Cloud/Shadow |
| | Heath Tundra | | |



0 5 10
Kilometres

WGS 1984 UTM Zone 15N

Data Sources:
Natural Resources Canada, Caslys Consulting Ltd.
Department of Environment (Government of Nunavut)

Prepared by:



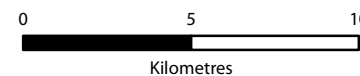
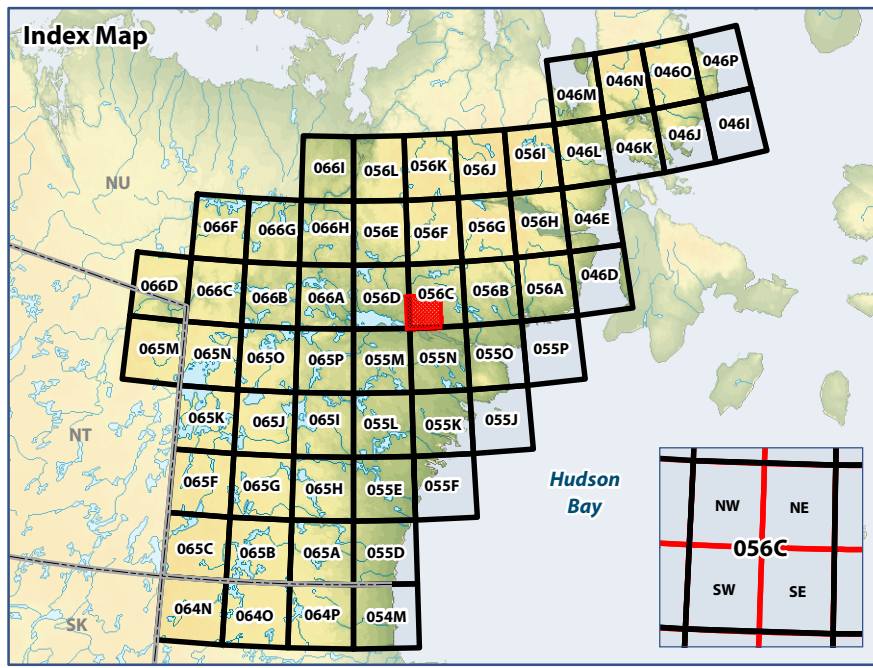
ᐱᐅᐅᐅᐅᐅᐅ
Avatiliqiyikkut
Department of Environment
Ministère de l'Environnement



Map 056C SW Ecological Land Classification

Legend

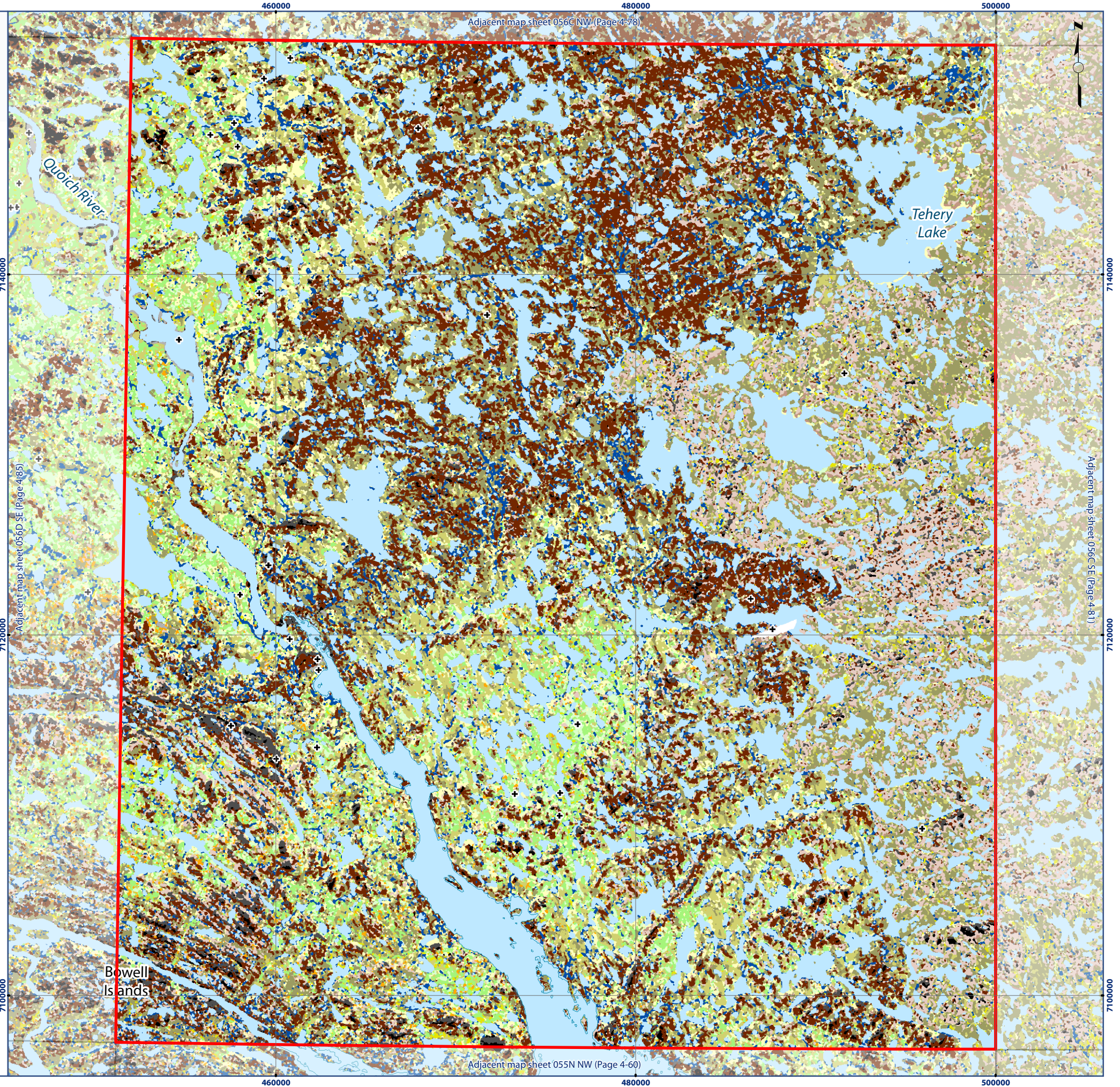
- | | | | |
|---|------------------------|--|---------------------------|
| + | ELC Sample Sites | | Heath Upland |
| | Water | | Heath Upland/Rock Complex |
| | Wet Graminoid | | Lichen Tundra |
| | Graminoid Tundra | | Lichen/Rock Complex |
| | Graminoid/Heath Tundra | | Sand |
| | Graminoid/Shrub Tundra | | Boulder/Gravel |
| | Shrub Tundra | | Rock |
| | Shrub/Heath Tundra | | Cloud/Shadow |
| | Heath Tundra | | |




WGS 1984 UTM Zone 15N

Data Sources:
Natural Resources Canada, Caslys Consulting Ltd.
Department of Environment (Government of Nunavut)

Prepared by:

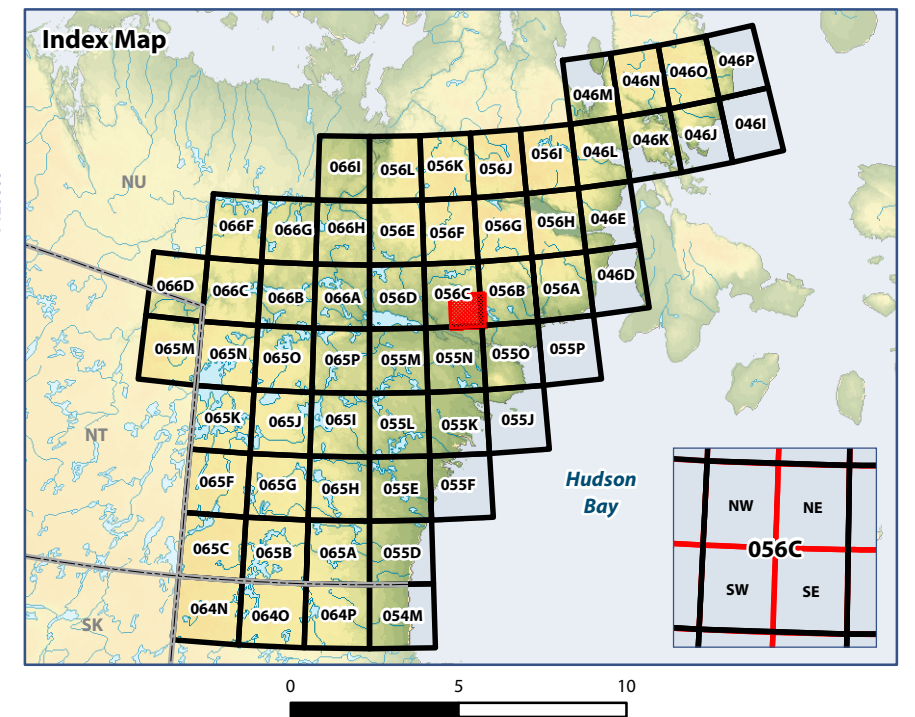




Map 056C SE Ecological Land Classification

Legend

- | | | | |
|---|------------------------|--|---------------------------|
| + | ELC Sample Sites | | Heath Tundra |
| | Water | | Heath Upland |
| | Wet Graminoid | | Heath Upland/Rock Complex |
| | Graminoid Tundra | | Lichen Tundra |
| | Graminoid/Heath Tundra | | Lichen/Rock Complex |
| | Graminoid/Shrub Tundra | | Sand |
| | Shrub Tundra | | Boulder/Gravel |
| | Shrub/Heath Tundra | | Rock |



WGS 1984 UTM Zone 15N
Data Sources:
 Natural Resources Canada, Caslys Consulting Ltd.
 Department of Environment (Government of Nunavut)

Prepared by:



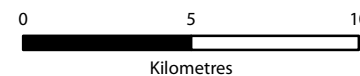
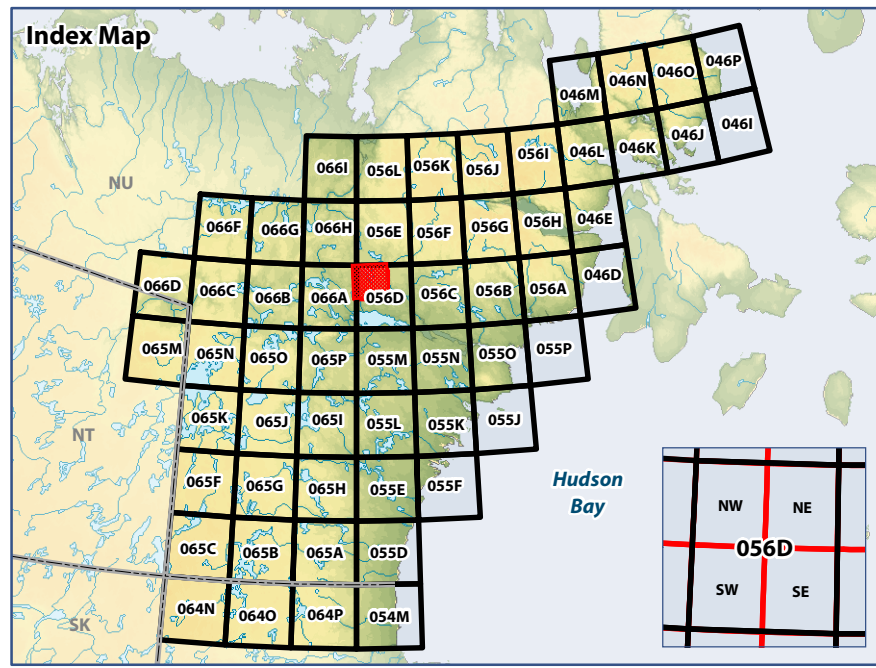
ᐱᐅᐅᐅᐅᐅᐅ
 Avatiliyikkut
 Department of Environment
 Ministère de l'Environnement



Map 056D NW Ecological Land Classification

Legend

- | | | | |
|---|------------------------|--|---------------------------|
| + | ELC Sample Sites | | Heath Upland |
| | Water | | Heath Upland/Rock Complex |
| | Wet Graminoid | | Lichen Tundra |
| | Graminoid Tundra | | Lichen/Rock Complex |
| | Graminoid/Heath Tundra | | Sand |
| | Graminoid/Shrub Tundra | | Boulder/Gravel |
| | Shrub Tundra | | Rock |
| | Shrub/Heath Tundra | | Disturbance |
| | Heath Tundra | | Cloud/Shadow |





WGS 1984 UTM Zone 15N

Data Sources:

Natural Resources Canada, Caslys Consulting Ltd.
Department of Environment (Government of Nunavut)

Prepared by:

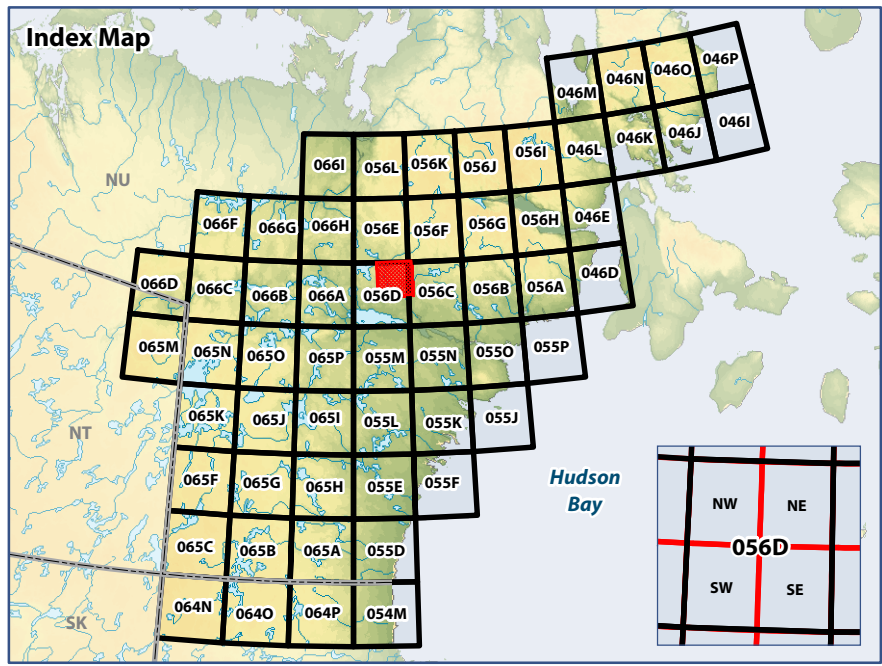




Map 056D NE Ecological Land Classification

Legend

- | | | | |
|---|------------------------|--|---------------------------|
| + | ELC Sample Sites | | Heath Upland |
| | Water | | Heath Upland/Rock Complex |
| | Wet Graminoid | | Lichen Tundra |
| | Graminoid Tundra | | Lichen/Rock Complex |
| | Graminoid/Heath Tundra | | Sand |
| | Graminoid/Shrub Tundra | | Boulder/Gravel |
| | Shrub Tundra | | Rock |
| | Shrub/Heath Tundra | | Cloud/Shadow |
| | Heath Tundra | | |



WGS 1984 UTM Zone 15N

Data Sources:
Natural Resources Canada, Caslys Consulting Ltd.
Department of Environment (Government of Nunavut)

Prepared by:



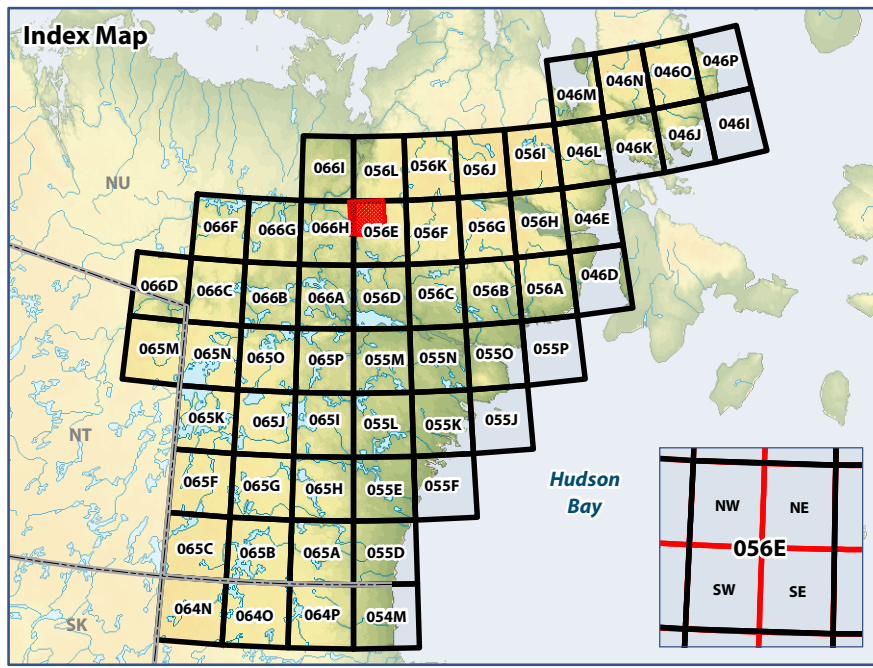
ᐱᐅᐅᐅᐅᐅᐅᐅ
Avatiliyikkut
Department of Environment
Ministère de l'Environnement



Map 056E NW Ecological Land Classification

Legend

- + ELC Sample Sites
- Water
- Wet Graminoid
- Graminoid Tundra
- Graminoid/Heath Tundra
- Graminoid/Shrub Tundra
- Shrub Tundra
- Shrub/Heath Tundra
- Heath Tundra
- Heath Upland
- Heath Upland/Rock Complex
- Lichen Tundra
- Lichen/Rock Complex
- Sand
- Boulder/Gravel
- Rock




0 5 10
Kilometres

WGS 1984 UTM Zone 15N

Data Sources:
Natural Resources Canada, Caslys Consulting Ltd.
Department of Environment (Government of Nunavut)

Prepared by:




Adjacent map sheet 056L SW (Page 4-108)

Adjacent map sheet 056F NE (Page 4-185)

Adjacent map sheet 056E NE (Page 4-87)


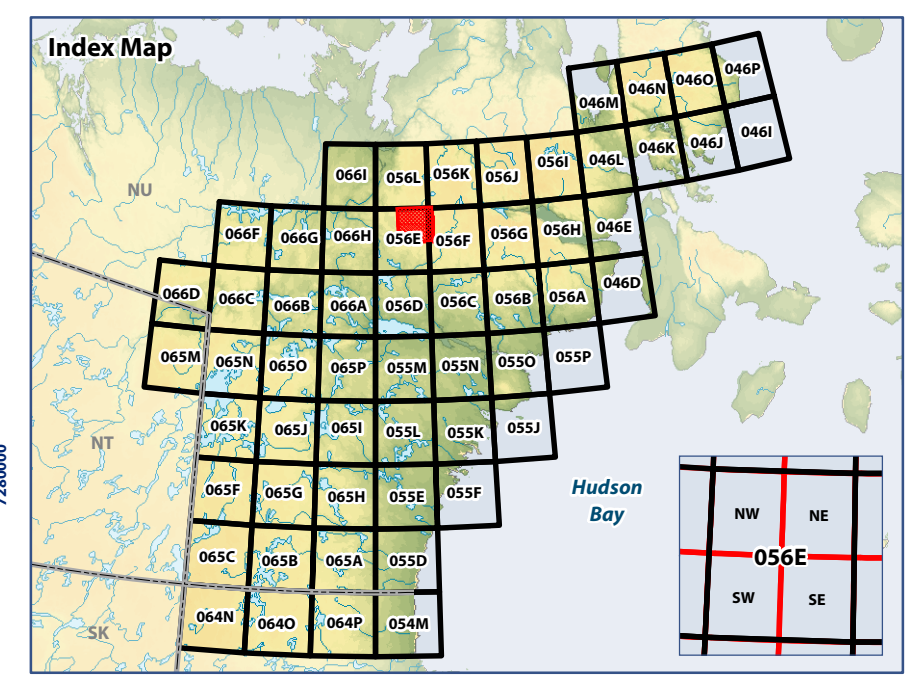
Adjacent map sheet 056E SW (Page 4-88)



Map 056E NE Ecological Land Classification

Legend

+	ELC Sample Sites		Heath Tundra
	Water		Heath Upland
	Wet Graminoid		Heath Upland/Rock Complex
	Graminoid Tundra		Lichen Tundra
	Graminoid/Heath Tundra		Lichen/Rock Complex
	Graminoid/Shrub Tundra		Boulder/Gravel
	Shrub/Heath Tundra		Rock



WGS 1984 UTM Zone 15N

Data Sources:
Natural Resources Canada, Caslys Consulting Ltd.
Department of Environment (Government of Nunavut)

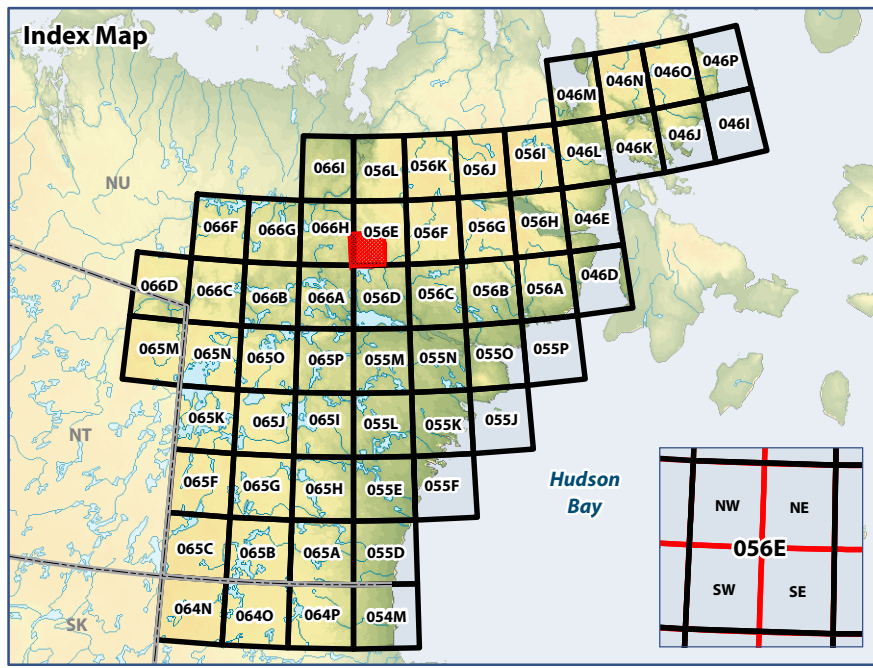
Prepared by:



Map 056E SW Ecological Land Classification

Legend

- + ELC Sample Sites
- Water
- Wet Graminoid
- Graminoid Tundra
- Graminoid/Heath Tundra
- Graminoid/Shrub Tundra
- Shrub Tundra
- Shrub/Heath Tundra
- Heath Tundra
- Heath Upland
- Heath Upland/Rock Complex
- Lichen Tundra
- Lichen/Rock Complex
- Sand
- Boulder/Gravel
- Rock
- Disturbance





WGS 1984 UTM Zone 15N

Data Sources:

Natural Resources Canada, Caslys Consulting Ltd.
Department of Environment (Government of Nunavut)

Prepared by:

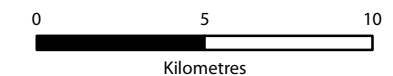
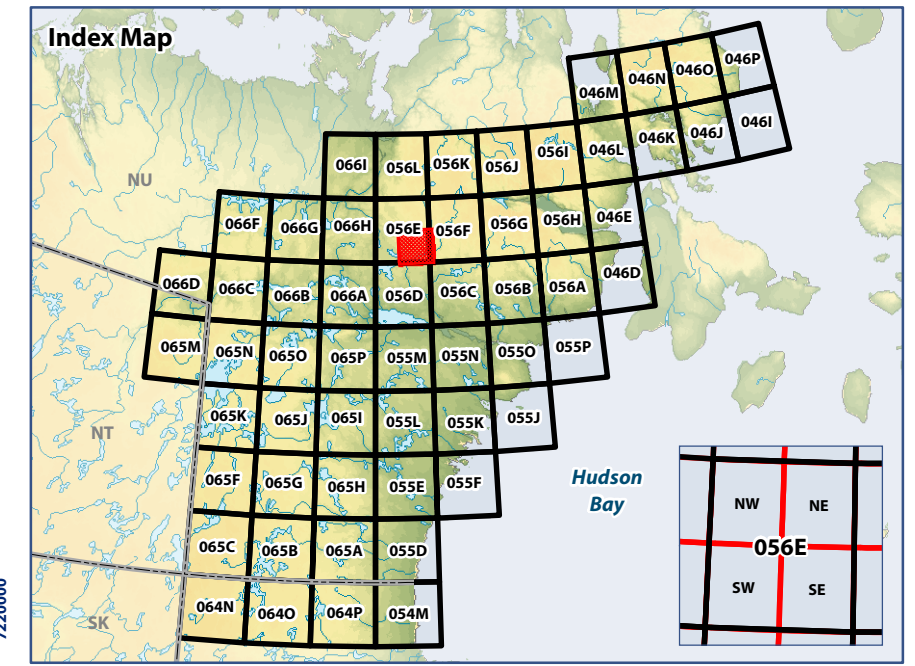




Map 056E SE Ecological Land Classification

Legend

- | | | | |
|---|------------------------|--|---------------------------|
| + | ELC Sample Sites | | Heath Tundra |
| | Water | | Heath Upland |
| | Wet Graminoid | | Heath Upland/Rock Complex |
| | Graminoid Tundra | | Lichen Tundra |
| | Graminoid/Heath Tundra | | Lichen/Rock Complex |
| | Graminoid/Shrub Tundra | | Sand |
| | Shrub Tundra | | Boulder/Gravel |
| | Shrub/Heath Tundra | | Rock |



WGS 1984 UTM Zone 15N

Data Sources:
Natural Resources Canada, Caslys Consulting Ltd.
Department of Environment (Government of Nunavut)

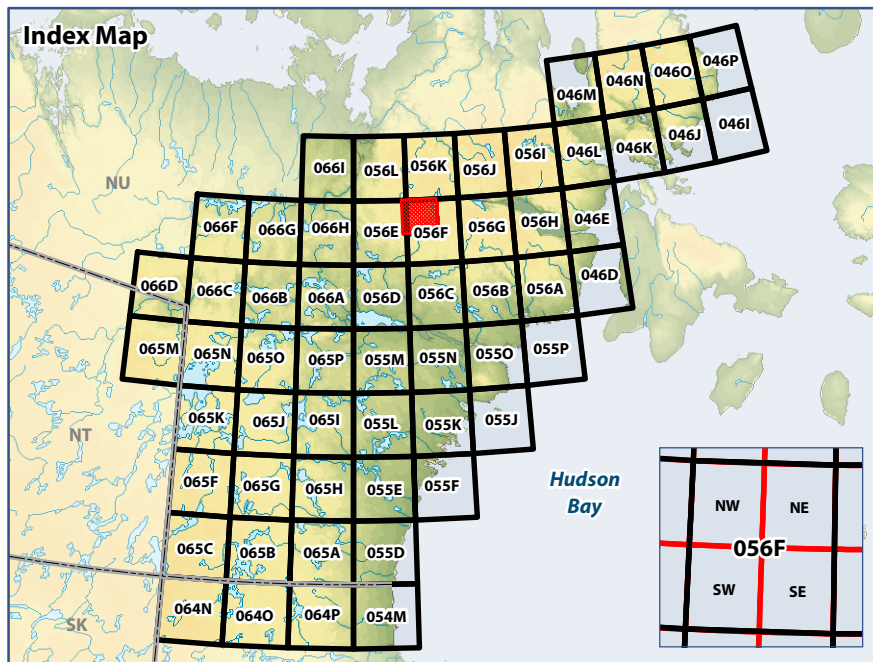
Prepared by:



Map 056F NW Ecological Land Classification

Legend

- + ELC Sample Sites
- Water
- Wet Graminoid
- Graminoid Tundra
- Graminoid/Heath Tundra
- Graminoid/Shrub Tundra
- Heath Tundra
- Heath Upland
- Heath Upland/Rock Complex
- Lichen Tundra
- Lichen/Rock Complex
- Boulder/Gravel
- Rock





0 5 10
Kilometres

WGS 1984 UTM Zone 15N

Data Sources:
Natural Resources Canada, Caslys Consulting Ltd.
Department of Environment (Government of Nunavut)

Prepared by:

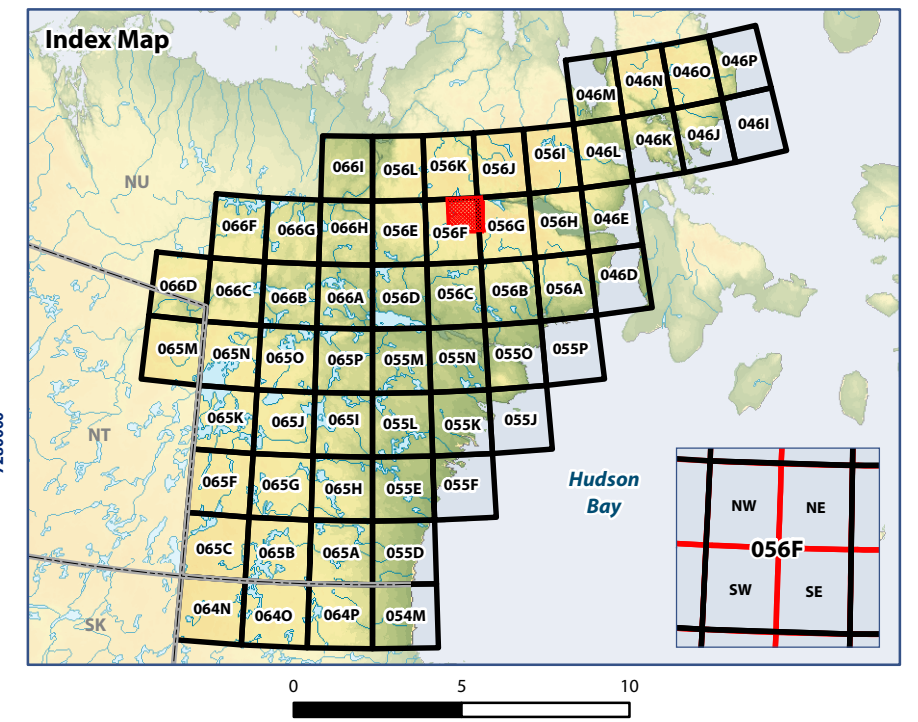




Map 056F NE Ecological Land Classification

Legend

- | | |
|------------------------|---------------------------|
| + ELC Sample Sites | Heath Upland/Rock Complex |
| Water | Lichen Tundra |
| Wet Graminoid | Lichen/Rock Complex |
| Graminoid Tundra | Sand |
| Graminoid/Heath Tundra | Boulder/Gravel |
| Graminoid/Shrub Tundra | Rock |
| Heath Tundra | Ice |
| Heath Upland | |



Data Sources:
Natural Resources Canada, Caslys Consulting Ltd.
Department of Environment (Government of Nunavut)

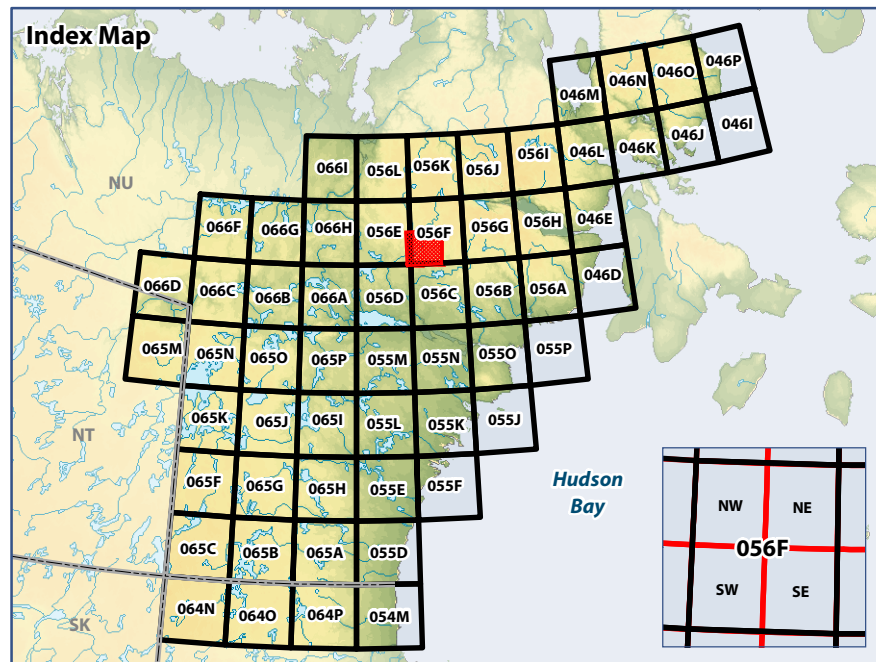
Prepared by:



Map 056F SW Ecological Land Classification

Legend

- | | | | |
|---|------------------------|---|---------------------------|
|  | Water |  | Heath Upland |
|  | Wet Graminoid |  | Heath Upland/Rock Complex |
|  | Graminoid Tundra |  | Lichen Tundra |
|  | Graminoid/Heath Tundra |  | Lichen/Rock Complex |
|  | Graminoid/Shrub Tundra |  | Boulder/Gravel |
|  | Heath Tundra |  | Rock |





0 5 10
Kilometres

WGS 1984 UTM Zone 15N

Data Sources:
Natural Resources Canada, Caslys Consulting Ltd.
Department of Environment (Government of Nunavut)

Prepared by:

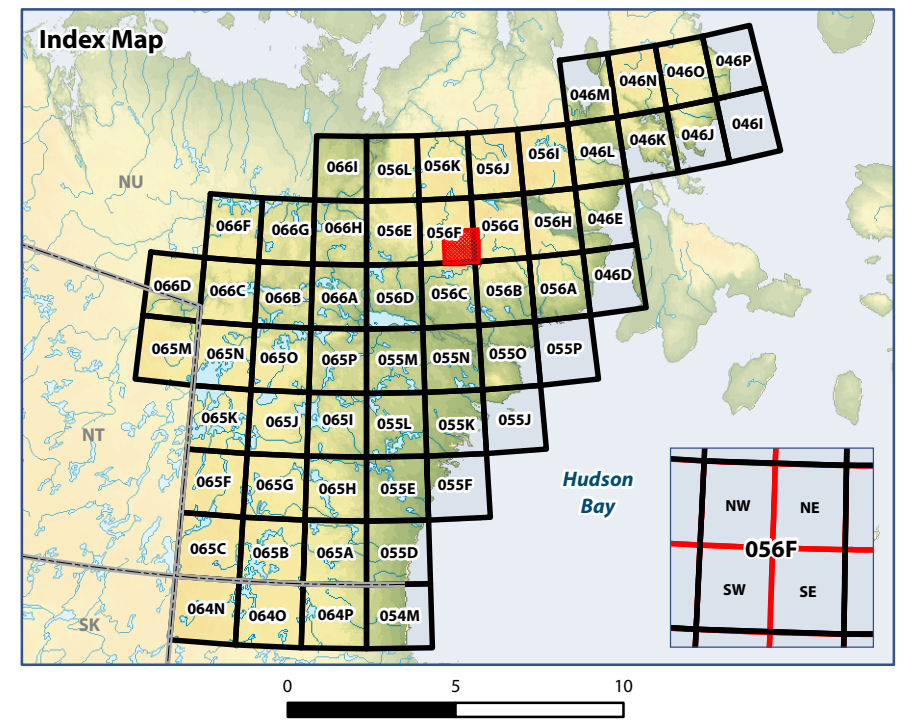




Map 056F SE Ecological Land Classification

Legend

- | | | | |
|---|------------------------|--|---------------------------|
| + | ELC Sample Sites | | Heath Upland |
| | Water | | Heath Upland/Rock Complex |
| | Wet Graminoid | | Lichen Tundra |
| | Graminoid Tundra | | Lichen/Rock Complex |
| | Graminoid/Heath Tundra | | Sand |
| | Graminoid/Shrub Tundra | | Boulder/Gravel |
| | Shrub/Heath Tundra | | Rock |
| | Heath Tundra | | Cloud/Shadow |



0 5 10
Kilometres
WGS 1984 UTM Zone 15N

Data Sources:
Natural Resources Canada, Caslys Consulting Ltd.
Department of Environment (Government of Nunavut)

Prepared by:



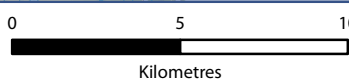
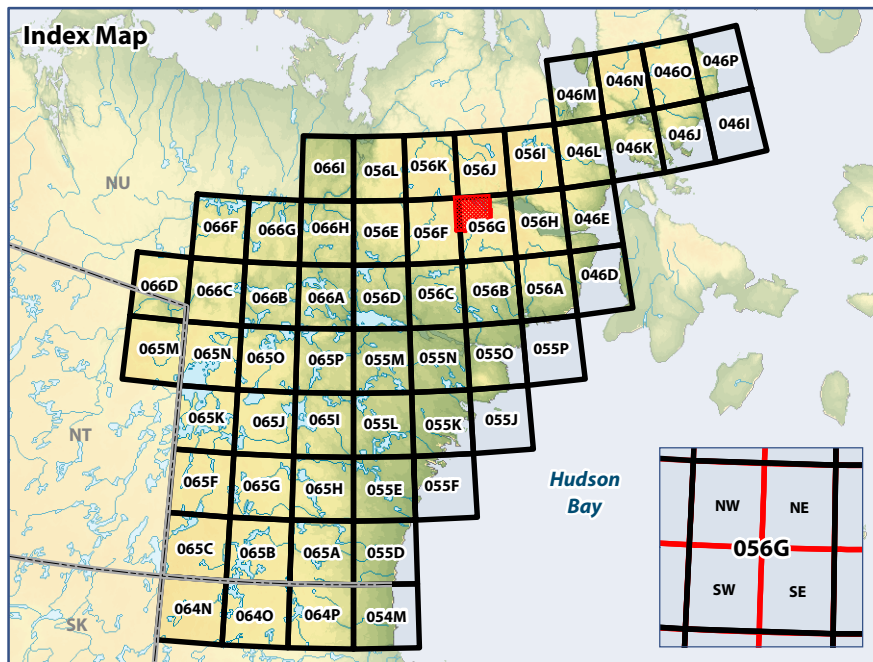
ᐱᐅᐅᐅᐅᐅᐅᐅ
Avatiliyikkut
Department of Environment
Ministère de l'Environnement



Map 056G NW Ecological Land Classification

Legend

- + ELC Sample Sites
- Water
- Wet Graminoid
- Graminoid Tundra
- Graminoid/Heath Tundra
- Graminoid/Shrub Tundra
- Heath Tundra
- Heath Upland
- Heath Upland/Rock Complex
- Lichen Tundra
- Lichen/Rock Complex
- Sand
- Boulder/Gravel
- Rock
- Ice





WGS 1984 UTM Zone 15N

Data Sources:

Natural Resources Canada, Caslys Consulting Ltd.
Department of Environment (Government of Nunavut)

Prepared by:

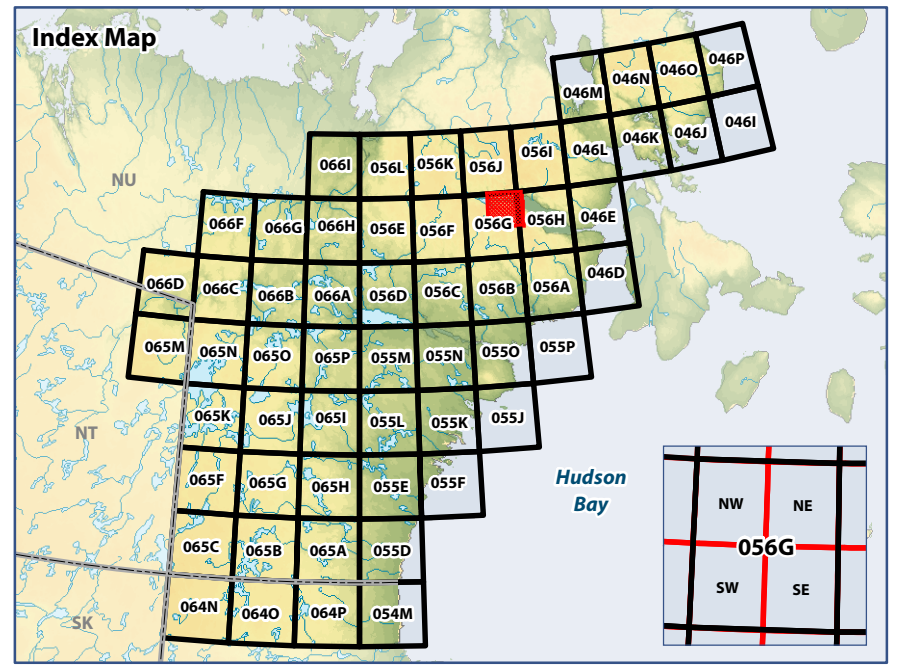




Map 056G NE Ecological Land Classification

Legend

- + ELC Sample Sites
 - Water
 - Wet Graminoid
 - Graminoid Tundra
 - Graminoid/Heath Tundra
 - Heath Tundra
 - Heath Upland
- Heath Upland/Rock Complex
 - Lichen/Rock Complex
 - Sand
 - Boulder/Gravel
 - Rock
 - Ice



0 5 10
Kilometres

WGS 1984 UTM Zone 15N

Data Sources:
Natural Resources Canada, Caslys Consulting Ltd.
Department of Environment (Government of Nunavut)

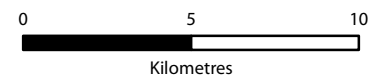
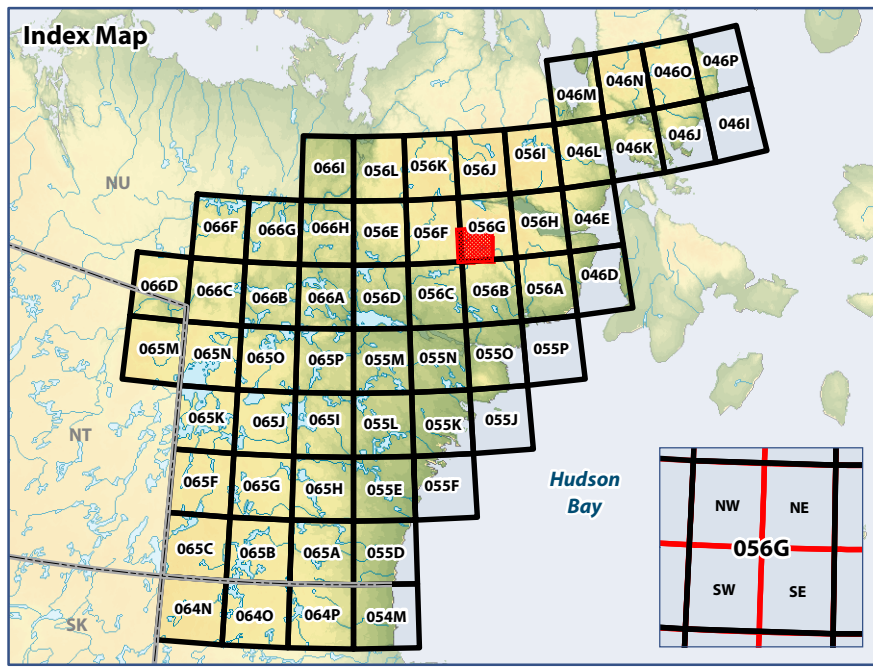
Prepared by:



Map 056G SW Ecological Land Classification

Legend

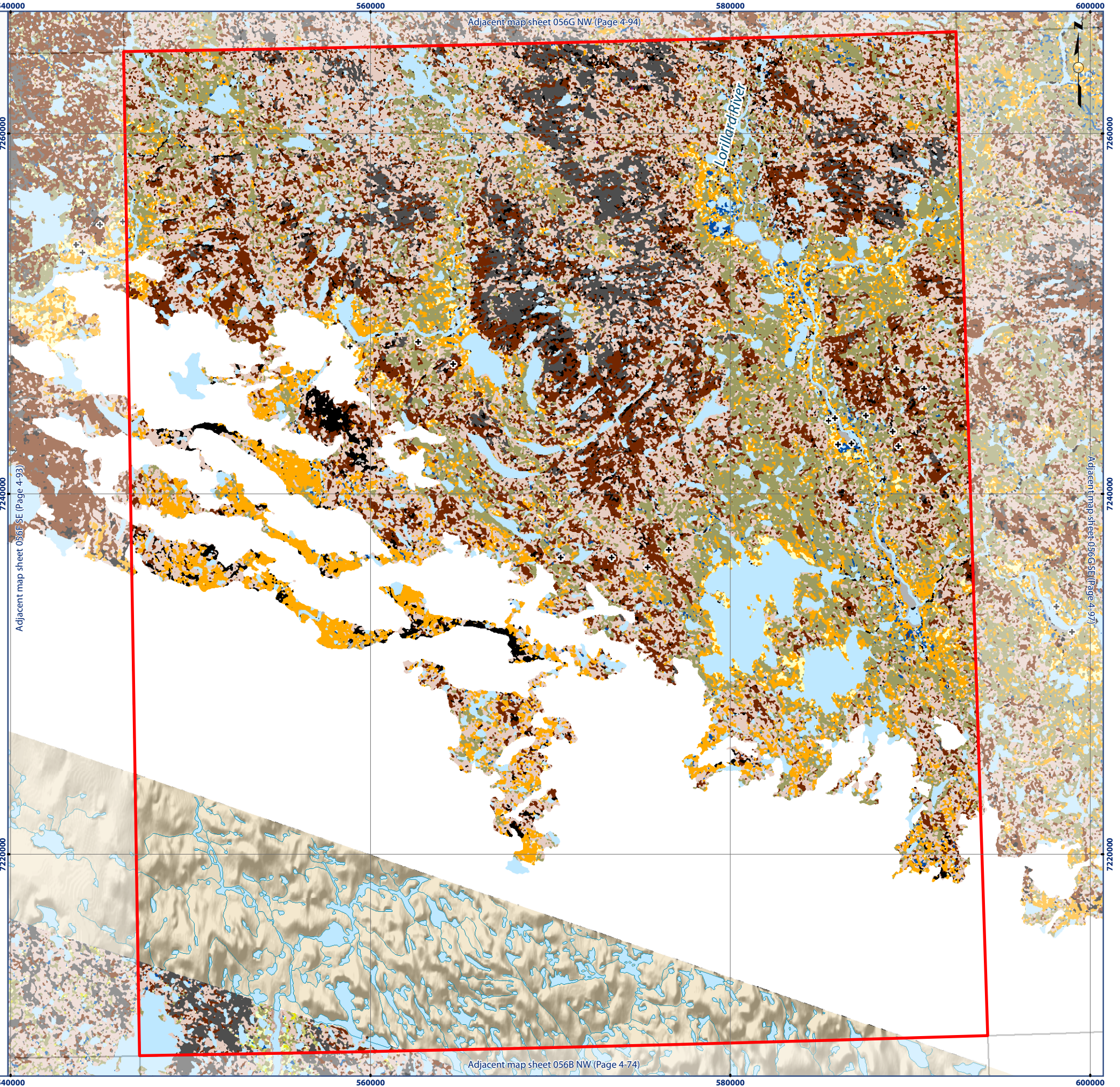
- | | | | |
|---|------------------------|--|---------------------------|
| + | ELC Sample Sites | | Heath Upland/Rock Complex |
| | Water | | Lichen Tundra |
| | Wet Graminoid | | Lichen/Rock Complex |
| | Graminoid Tundra | | Sand |
| | Graminoid/Heath Tundra | | Boulder/Gravel |
| | Graminoid/Shrub Tundra | | Rock |
| | Shrub/Heath Tundra | | Ice |
| | Heath Tundra | | Cloud/Shadow |
| | Heath Upland | | |




WGS 1984 UTM Zone 15N

Data Sources:
Natural Resources Canada, Caslys Consulting Ltd.
Department of Environment (Government of Nunavut)

Prepared by:

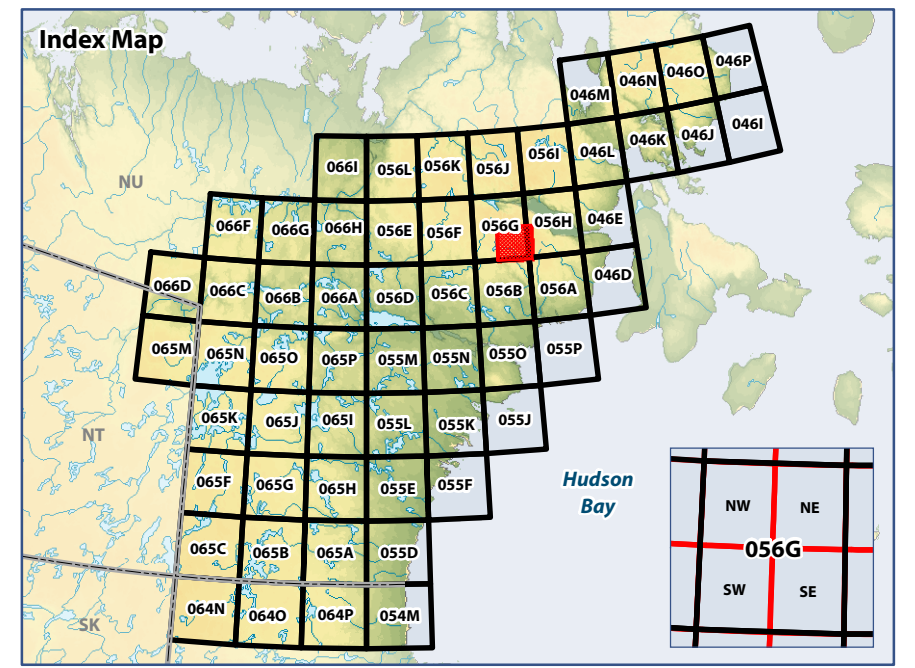




Map 056G SE Ecological Land Classification

Legend

- | | | | |
|---|---------------------------|--|---------------------|
| + | ELC Sample Sites | | Lichen Tundra |
| | Water | | Lichen/Rock Complex |
| | Wet Graminoid | | Sand |
| | Graminoid Tundra | | Boulder/Gravel |
| | Graminoid/Heath Tundra | | Rock |
| | Heath Tundra | | Ice |
| | Heath Upland | | Cloud/Shadow |
| | Heath Upland/Rock Complex | | |



0 5 10
Kilometres

WGS 1984 UTM Zone 15N

Data Sources:
Natural Resources Canada, Caslys Consulting Ltd.
Department of Environment (Government of Nunavut)

Prepared by:



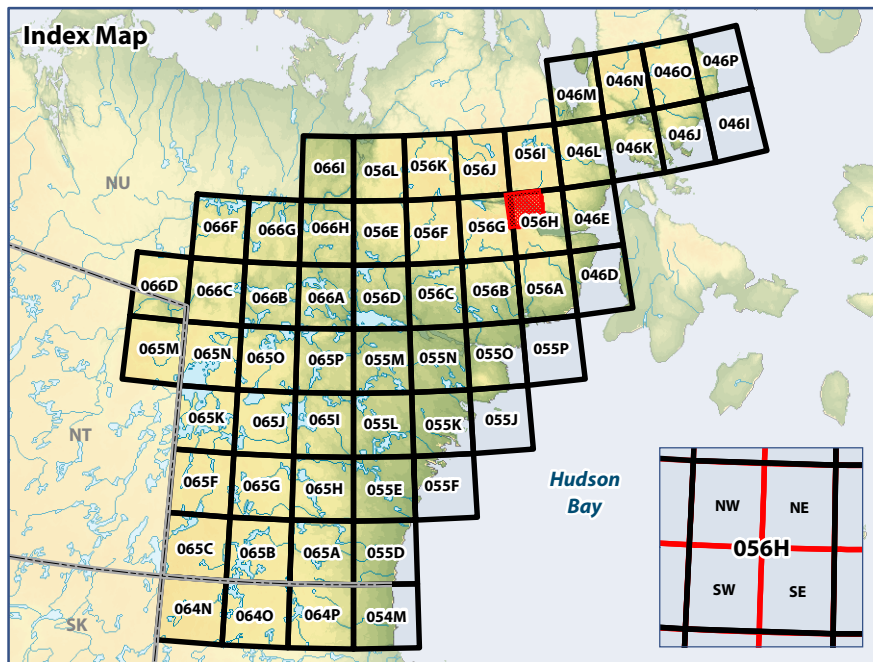
ᐱᐅᐅᐅᐅᐅᐅ
Avatiliyikkut
Department of Environment
Ministère de l'Environnement



Map 056H NW Ecological Land Classification

Legend

- + ELC Sample Sites
- Water
- Wet Graminoid
- Graminoid Tundra
- Graminoid/Heath Tundra
- Heath Tundra
- Heath Upland
- Heath Upland/Rock Complex
- Lichen/Rock Complex
- Sand
- Boulder/Gravel
- Rock
- Ice

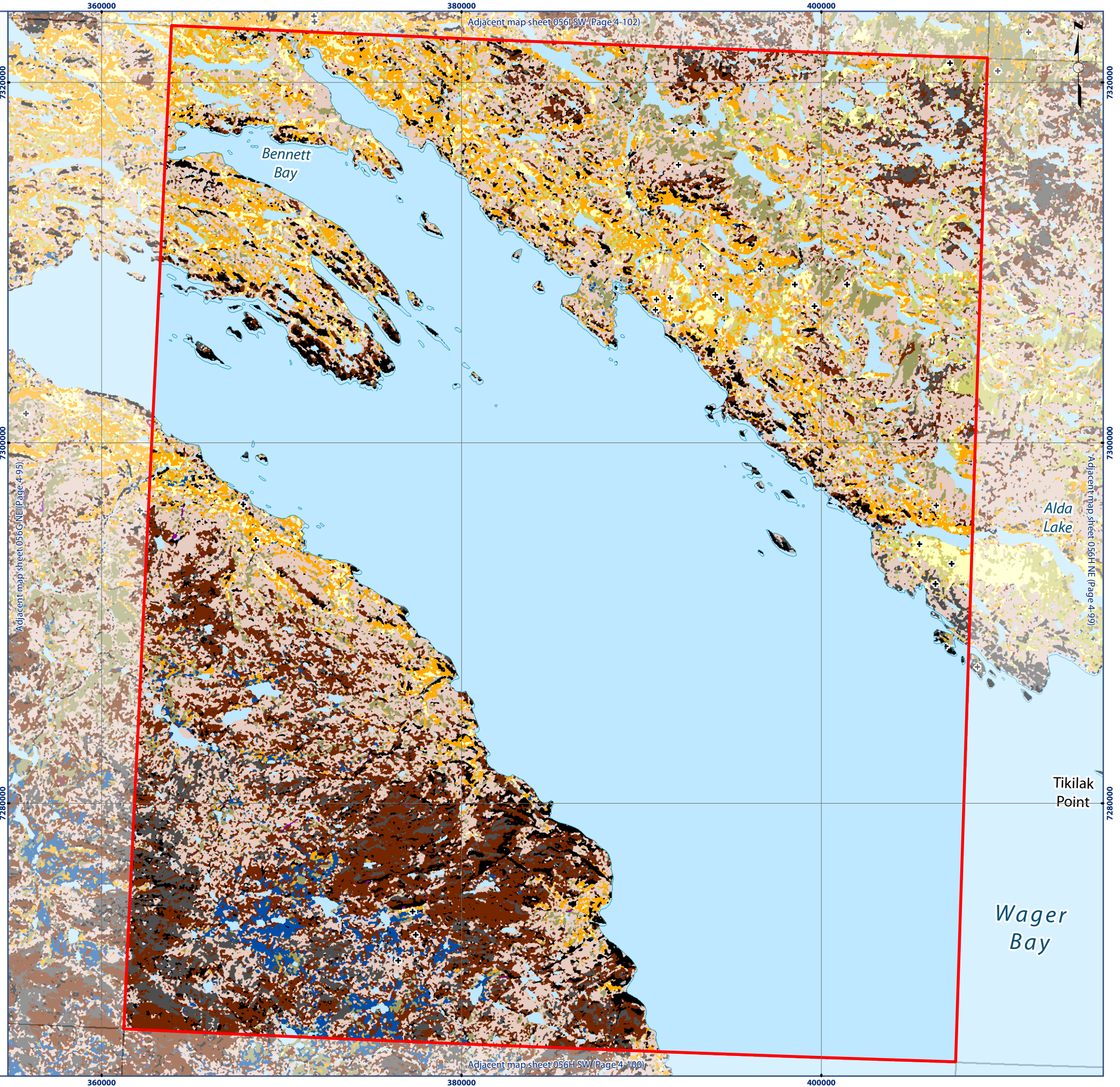


0 5 10
Kilometres

WGS 1984 UTM Zone 16N

Data Sources:
Natural Resources Canada, Caslys Consulting Ltd.
Department of Environment (Government of Nunavut)

Prepared by:

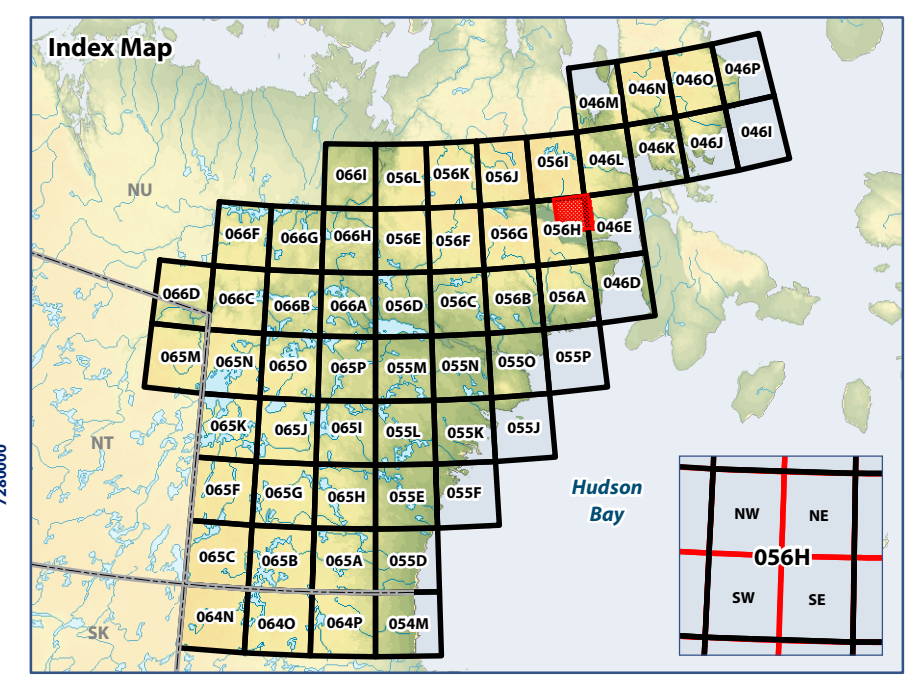




Map 056H NE Ecological Land Classification

Legend

- | | | | |
|---|------------------------|--|---------------------------|
| + | ELC Sample Sites | | Heath Upland/Rock Complex |
| | Water | | Lichen/Rock Complex |
| | Wet Graminoid | | Sand |
| | Graminoid Tundra | | Boulder/Gravel |
| | Graminoid/Heath Tundra | | Rock |
| | Heath Tundra | | Ice |
| | Heath Upland | | Cloud/Shadow |



0 5 10
Kilometres
WGS 1984 UTM Zone 16N

Data Sources:
Natural Resources Canada, Caslys Consulting Ltd.
Department of Environment (Government of Nunavut)

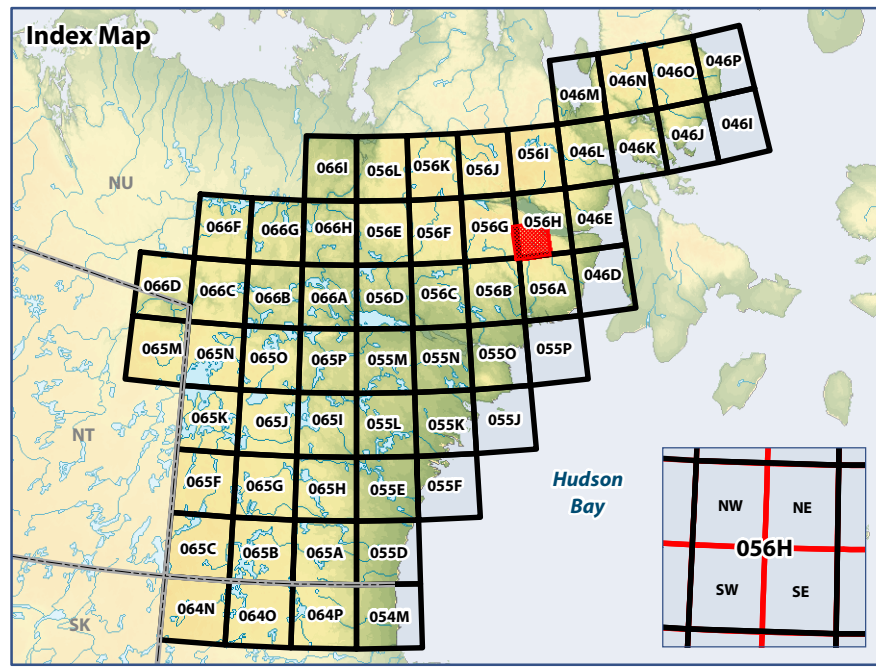
Prepared by:



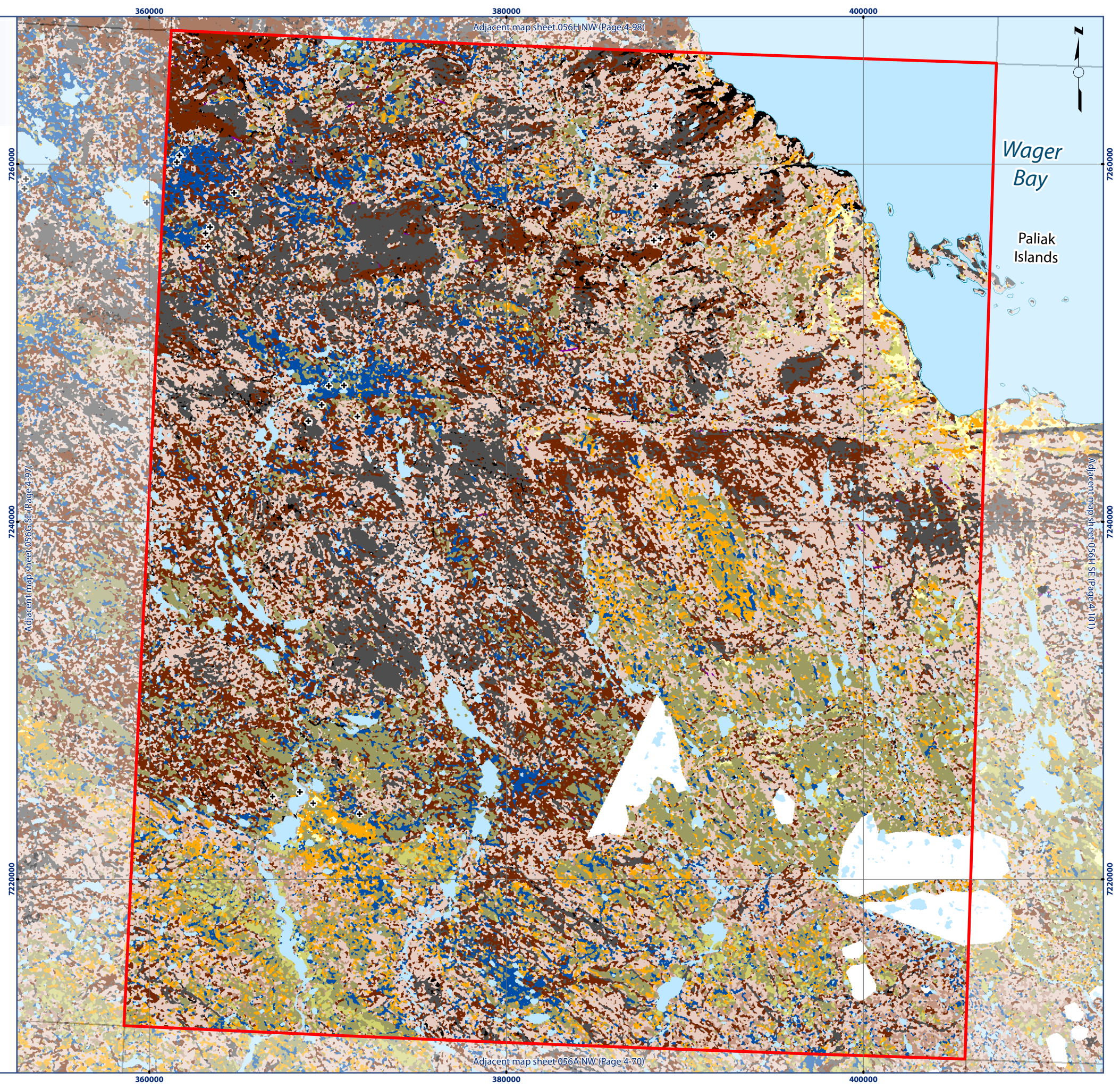
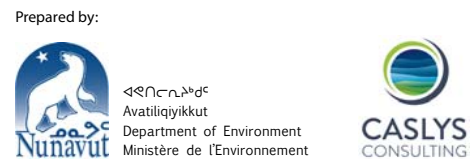
Map 056H SW Ecological Land Classification

Legend

- + ELC Sample Sites
- Water
- Wet Graminoid
- Graminoid Tundra
- Graminoid/Heath Tundra
- Heath Tundra
- Heath Upland
- Heath Upland/Rock Complex
- Lichen Tundra
- Lichen/Rock Complex
- Sand
- Boulder/Gravel
- Rock
- Ice
- Cloud/Shadow



WGS 1984 UTM Zone 16N
Data Sources:
 Natural Resources Canada, Caslys Consulting Ltd.
 Department of Environment (Government of Nunavut)



Adjacent map sheet 056H NW (Page 4-98)

Adjacent map sheet 056G SE (Page 4-97)

Adjacent map sheet 056I SE (Page 4-101)

Adjacent map sheet 056A NW (Page 4-70)